





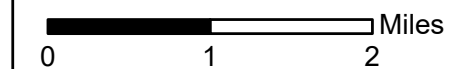


# Regional Housing Unit Totals Approved/Reviewed 2014-2019

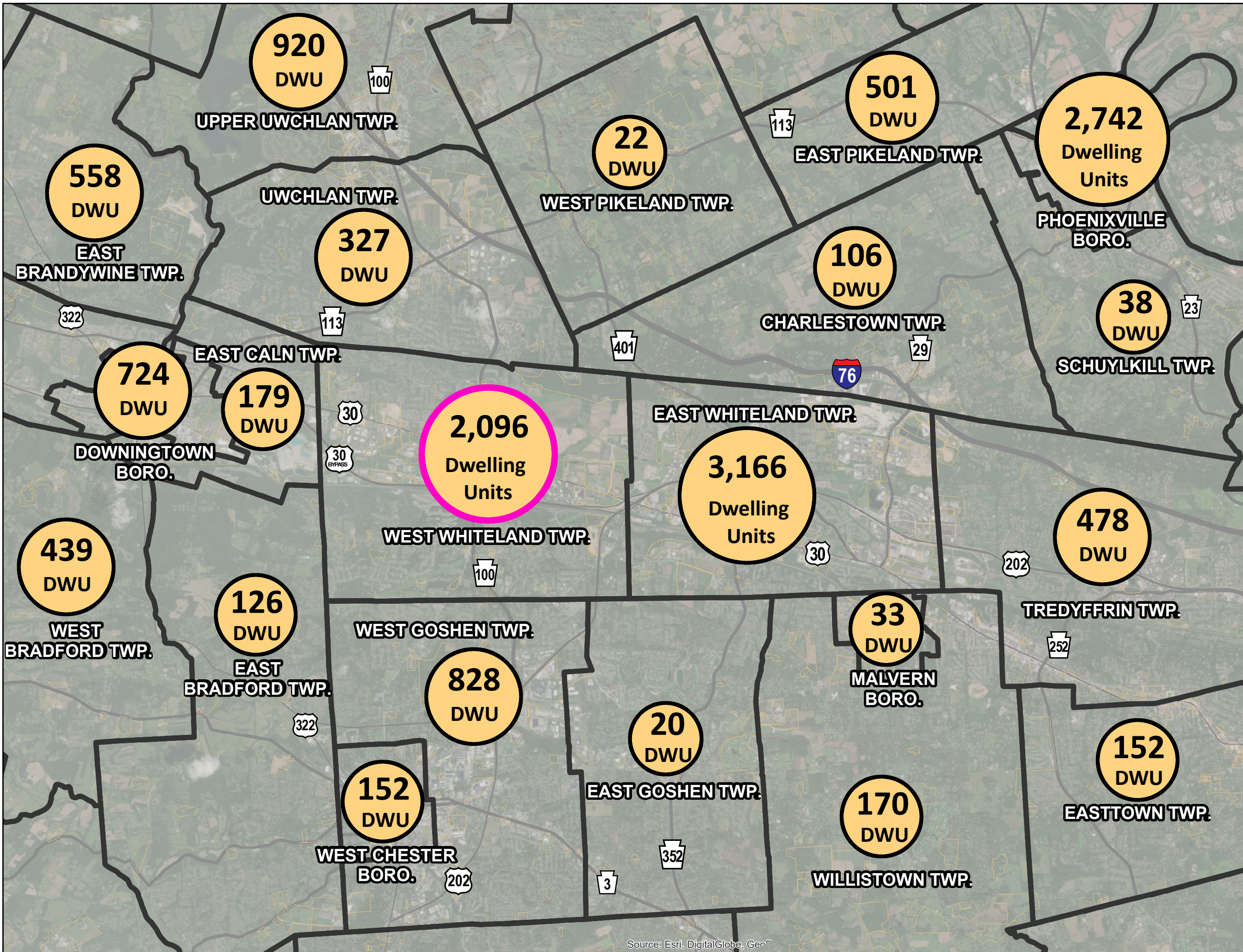
## Legend

-  Approved/Reviewed Dwelling Units
-  Subdivisions & Land Developments
-  Municipalities
- Major Roads**
  -  Interstate
  -  State Rt
  -  US Rt

NOTE:  
Totals include projects both approved and/or under review at different phases of the Land Development Process



Prepared by: West Whiteland Township, 2019  
Data Source: WWT Planning and Zoning, Development 2014- 2019  
CCPC, Subdivision & Land Development 2014-2018.



Source: Esri, DigitalGlobe, GeoEye